



Bancroft-Mazinaw Area, Bancroft District  
Ministry of Natural Resources and Forestry

## FISH STOCKING LIST 2014-2017



All cover photos used are from anglers fishing local stocked lakes. Thanks to David Gardner for providing this year's winning photo!! If you'd like to submit a local photo, please email to [erin.macdonald@ontario.ca](mailto:erin.macdonald@ontario.ca).

OUR STOCKING LIST IS ALSO AVAILABLE ON THE BANCROFT AREA STEWARDSHIP COUNCIL WEBSITE. CHECK FOR UPDATED LISTS EACH YEAR (USUALLY IN EARLY DECEMBER) AT:

[www.bancroftstewardship.ca/](http://www.bancroftstewardship.ca/)

**ATTENTION ALL ANGLERS:  
PLEASE CHECK THE FISHING REGULATIONS FOR CHANGES**

## SUMMARY OF FISH SPECIES STOCKED IN THE BANCROFT–MAZINAW AREA

Species	2014	2015	2016	2017
Lake Trout	12,250	12,200	14,050	13,700
Brook Trout	63,075	78,810	74,475	86,215
Splake	55,150	37,620	51,750	37,620
Rainbow Trout	47,190	55,000	55,000	63,000
Brown Trout	7,000	7,000	7,775	6,900
<b>TOTAL</b>	<b>184,665</b>	<b>190,630</b>	<b>203,050</b>	<b>207,435</b>

## NUMBER OF LAKES STOCKED IN THE BANCROFT–MAZINAW AREA

Species	2014	2015	2016	2017
Lake Trout	17	17	17	17
Brook Trout	68	78	64	75
Splake	28	29	24	29
Rainbow Trout	19	29	29	30
Brown Trout	3	3	3	3
<b>TOTAL</b>	<b>135</b>	<b>156</b>	<b>137</b>	<b>154</b>

The Bancroft District Crown Land Map is available for sale through several online sources:

[www.backroadmapbooks.org](http://www.backroadmapbooks.org)  
<https://algonquinbound.com>

As well as local retailers and the Bancroft Chamber of Commerce.

## Don't Forget...

Always clean-up your campsite!  
 Always Check the rules and regulations and obey them!  
 Do NOT dump your bait buckets!



## Help Protect Ontario's Natural Heritage Report Resource Abuse

The toll-free TIPS-MNR reporting line, 1-877-TIPS-MNR (1-877-847-7667), provides a direct line for the public to report resource violations to the ministry 24 hours a day, seven days a week from anywhere in Ontario

## Have you checked out Fish ON-Line??

Fish ON-Line is an online fishing tool with maps and information on fishing in Ontario.

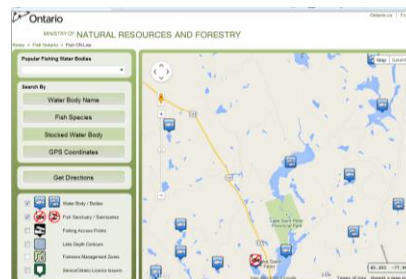
You can use Fish ON-Line to:

- plan your fishing trip
- get directions
- print maps
- check fishing regulations
- learn about Ontario sport fish
- report your angling information

You can access Fish ON-Line by going to:

[http://www.web2.mnr.gov.on.ca/fish\\_online/fishing/fishing\\_explorer\\_en.html](http://www.web2.mnr.gov.on.ca/fish_online/fishing/fishing_explorer_en.html)

or "Google" Fish ON-Line.




## NOTE:

Please take the time to fill out the "Angling Diary" included at the end of this package and return the completed form to the MNR in Bancroft. Remember, even unsuccessful fishing days are valuable information.

# 2014 – 2017 FISH STOCKING BANCROFT-MAZINAW AREA



LAKE TROUT		NOTE: All UTM coordinates provided below are North American Datum (NAD) 83			Number Stocked			
WATERBODY	TOWNSHIP	UTM Zone	Easting	Northing	2014	2015	2016	2017
Ashby White	Ashby	18	314061	5002087	0	800	0	800
Bay Lake	Faraday	18	274937	4989327	700	700	700	700
Big Mink Lake	McClure	17	729257	5015160	400	0	400	0
Big Ohlmann	Miller	18	341991	4990802	200	0	400	0
Cherry	Burleigh	17	718111	4948771	0	200	0	200
Cox	Burleigh	17	717626	4951411	0	500	0	500
Diamond	Herschel	17	733394	4995219	750	750	750	750
Freen	Lake	18	282490	4959408	200	200	200	200
Grimsthorpe	Grimsthorpe	18	310854	4971818	0	750	0	750
Little Anstruther	Anstruther	17	724715	4967379	200	0	200	0
Little Green	Clarendon	18	351304	4980050	300	0	400	0
Little Mackie (Camp)	Miller	18	345650	4993676	500	0	500	0
Little Mayo	Mayo	18	295363	4992283	0	200	0	200
Long Mallory	Abinger	18	329447	4984980	0	200	0	200
Mackie	Miller	18	343473	4993235	500	500	500	500
Mayo	Mayo	18	296237	4990186	800	800	800	800
McGee	Burleigh	17	724377	4947410	0	500	0	500
Rathbun	Anstruther	17	721280	4961791	850	0	850	0
Reid	Miller	18	347567	4992426	600	0	600	0
Robinson	Limerick	18	285393	4976424	300	0	300	0
Round Schooner	Miller	18	343417	4998084	2000	2000	3500	3500
Shabomeka	Barrie	18	331322	4973011	2100	2100	2100	2100
Simpson	Ashby	18	311048	5002948	0	300	0	300
Triangle	Burleigh	17	717836	4949750	0	200	0	200
Trout	Ashby	18	308558	5002251	1500	1500	1500	1500
Whyte	Mayo	18	295936	4993099	350	0	350	0
<b>Totals:</b>					<b>12,250</b>	<b>12,200</b>	<b>14,050</b>	<b>13,700</b>



# BROOK TROUT

*Salvelinus fontinalis*

BROOK TROUT					Number Stocked			
WATERBODY	TOWNSHIP	UTM Zone	Easting	Northing	2014	2015	2016	2017
Adams	Cardiff	17	722783	4984983	0	1035	0	2800
Aide	Cashel	18	298698	4986957	0	1500	0	3000
Barns	Murchison	17	723321	5054023	1150	0	1150	0
Baumheur	Faraday	18	266585	4992345	0	950	0	1150
Big Birch	Denbigh	18	317238	4998567	1150	0	1300	0
Big Buck	Lake	18	281445	4958070	550	0	750	0
Bon Echo Creek	Barrie	18	326776	4973261	500	500	500	500
Bronson	McClure	17	731100	5012800	0	1600	0	**1270
Bullseye	S. Canonto	18	352486	4991353	300	0	300	0
Burleigh	Chandos	17	730300	4972600	1000	0	1450	0
Burnt	Faraday	18	272600	4989800	0	450	0	650
Butternut	S. Canonto	18	350800	4990373	0	800	0	800
Cedar	Dungannon	18	282004	4983891	0	250	0	600
Centre	Cardiff	17	732621	4988177	3500	0	5000	0
Cherry Tree	Mayo	18	294800	4993800	0	200	0	400
Crag	Miller	18	345463	4999485	0	1400	0	1120
Cranberry	S. Canonto	18	357217	4993556	0	900	0	720
Crankshaw	Denbigh	18	316542	5007790	0	2600	0	2200
Croker	S. Canonto	18	349462	4992072	1550	0	1550	0
Crooked	Clarendon	18	347943	4983432	0	2000	0	1890
Curries	Cashel	18	294191	4983116	0	750	0	1300
Davis Pond	Wicklow	18	280006	5021682	600	0	700	0
Dixie	Cardiff	17	724590	4990947	0	800	0	1250
Dovetail	Mayo	18	293200	4988400	700	0	1000	0
East Chainy	McClure	17	729993	5009895	1000	0	1000	0
Eno	Denbigh	18	322866	4993374	1000	0	1000	0
Evelyn	S. Canonto	18	353500	4994800	0	700	0	560
Feeny	Effingham	18	319818	4984627	800	0	2300	0
Finger	Dickens	18	281008	5051846	0	800	0	800
Fish	Dickens	18	277717	5046913	1200	1200	1200	0
Freen	Lake	18	282490	4959408	200	200	0	160
Gil	Anstruther	17	723200	4973900	250	0	250	0
Grace	S. Canonto	18	353000	4995200	300	0	650	0
Graham	Denbigh	18	314805	5006606	500	0	750	0
Graham	Miller	18	345688	4997967	500	500	500	400
Green	Lyell	18	266200	5039900	0	1500	0	1500
Greggs	Denbigh	18	319779	4995653	0	600	0	560
Halls	Cardiff	17	722358	4989603	0	800	0	1100
Hardings	Cardiff	17	729906	4987491	0	1000	0	1340
Hemlock	S. Canonto	18	347767	4993502	0	700	0	560
Hicks	Bangor	18	278818	5028212	0	2000	0	3860
Horseshoe	Ashby	18	307396	4996356	600	0	600	0
Hungry	S. Canonto	18	355822	4995661	0	400	0	400
Hydes Creek	Denbigh	18	324307	5011326	1500	1500	1500	1500
Inright	Wicklow	18	276401	5030059	0	700	0	680


\*\*i indicates lakes that will be removed from the stocking program due to public access issues and / or incompatible fish communities (ie northern pike introductions, etc) or no angler returns

BROOK TROUT-continued					Number Stocked			
WATERBODY	TOWNSHIP	UTM Zone	Easting	Northing	2014	2015	2016	2017
Jimmie	Dungannon	18	290844	4985362	550	0	700	0
Johnson	Wicklow	18	274407	5029118	1100	0	1250	0
Kilpecker Creek	Abinger	18	320619	4985661	500	500	500	500
Kitchen	Miller	18	343512	4993945	200	0	350	0
Lake on the Hill	Lyell	18	266502	5035035	0	2000	0	2000
Leather Root	Herschel	17	731362	5008308	0	1000	0	1200
Lennon	Carlow	18	290068	5019455	0	1100	0	1430
Little Birch	Cashel	18	298826	4986150	0	700	0	750
Little Birch	Denbigh	18	316462	4998923	0	1200	0	1205
Little Camp	N. Canonto	18	347473	5004007	450	0	700	0
Little Cedar	Lake	18	282200	4959800	250	250	0	320
Little Copper	Anstruther	17	722087	4963631	450	0	800	0
Little Fox	Ashby	18	316439	4996875	0	400	0	320
Little Long	Effingham	18	306678	4986282	1400	0	1400	0
Little Mosque	Miller	18	347014	4984875	450	0	1600	0
Lonewolf	N. Canonto	18	358949	5004513	700	0	950	0
Long	Cardiff	17	725200	4992900	0	1400	0	1400
Longbay	N. Canonto	18	349365	4998157	4200	0	4650	0
Lunch	Airy	17	715424	5048126	300	0	300	0
Marshall	Denbigh	18	326524	5007139	0	850	0	680
Mawson	Cashel	18	295981	4979414	0	200	0	350
McCormick	Bangor	18	282149	5024420	0	650	0	600
McCreary	N. Canonto	18	355177	5003795	1150	0	1250	0
McDowall	Barrie	18	329997	4972707	450	0	550	0
McFee	Airy	17	725426	5044668	0	1800	0	1800
Minnow	S. Canonto	18	355994	4994545	500	0	500	0
Mitchell	Herschel	17	735500	4994900	1800	0	2100	0
Moonbeam	Airy	17	723319	5050153	0	1000	0	1000
Mousseau	N. Canonto	18	356453	5005155	0	1100	0	1285
North Chainy	McClure	17	729600	5010000	550	0	750	0
North Moonbeam	Murchison	17	724714	5051741	900	0	900	0
North Quinn	S. Canonto	18	350923	4994693	1600	1600	1600	1285
Northeast	Denbigh	18	316228	5004464	0	350	0	280
Nowlan	Ashby	18	314076	4999616	800	0	1000	0
Otherside	Murchison	17	728183	5050648	1500	0	1500	0
Otter	S. Canonto	18	354895	4996207	400	0	550	0
Paradise	Dickens	18	273300	5056100	0	450	0	450
Parkhurst	Ashby	18	301675	5000918	0	750	0	1445
Pat	McClure	17	728922	5020764	1200	0	1200	0
Pell	Lyell	18	269104	5034162	0	1600	0	1600
Poplar Pond	Bangor	18	280254	5026308	600	0	750	0
Potash	Bangor	18	278531	5028717	0	700	0	560
Pritchard	Mayo	18	297094	4997819	0	1300	0	1500
Raindrop	S. Canonto	18	351396	4992459	0	850	0	800
Rainy	Denbigh	18	316866	5003859	200	0	300	0
Rettans	Denbigh	18	316471	5000041	400	400	750	0
Rock	Dungannon	18	289300	4993300	0	400	0	550
Rock	N. Canonto	18	354364	5003849	200	0	350	0
Rockcliffe	N. Canonto	18	348822	5003789	0	550	0	520
Rolufs	Denbigh	18	317930	4997528	0	2000	0	2770
Rose	Denbigh	18	325581	5001421	300	300	450	450

BROOK TROUT-continued					Number Stocked			
WATERBODY	TOWNSHIP	UTM Zone	Easting	Northing	2014	2015	2016	2017
Ruby	Ashby	18	313176	5004708	0	1300	0	1205
Runaround	Anstruther	17	720600	4972500	2200	0	2200	0
Salty (Salt)	Carlow	18	298390	5006241	0	450	0	500
Seesaw	Airy	17	719012	5048936	800	0	800	0
Shoepack	Barrie	18	337532	4967756	0	1700	0	1730
Silversheen	McClure	17	728492	5020007	0	1100	0	875
Sleeper Green	Cashel	18	305004	4987533	2000	0	3900	0
Snowshoe	N. Canonto	18	348395	4999631	0	400	0	320
South Portage	Miller	18	345589	4989386	0	1350	0	1085
South Quinn	S. Canonto	18	349592	4993891	2250	2250	2600	2500
Spot	S. Canonto	18	351732	4992791	300	0	400	0
Spring	Miller	18	347809	4990005	300	300	400	245
Stethan	Anstruther	17	726800	4969300	300	0	600	0
Stick	Anstruther	17	722200	4969000	500	0	600	0
Straddlebug	N. Canonto	18	359437	5002897	0	900	0	800
Sullivan	N. Canonto	18	347699	4999771	1125	1125	1125	900
Sunbeam	Airy	17	722665	5044913	0	1450	0	1450
Swordfingal	Mayo	18	293799	4990635	0	1000	0	1470
Thirty Eight	Denbigh	18	317884	5007350	400	0	450	0
Tim	Herschel	18	273143	5001069	0	1500	0	2200
Tommy's	Cashel	18	293999	4983956	0	1100	0	2600
Toor (Deer)	Ashby	18	308531	5000645	0	1050	0	920
Triple	Miller	18	337740	4997802	0	1650	0	1445
Trout	Murchison	18	267600	5044400	0	550	0	550
Tub	Murchison	18	268200	5044200	500	0	500	0
Tuya	Airy	17	722877	5047923	450	450	450	0
Twin	Cardiff	17	730435	4988035	1700	0	2650	0
Twintoor North	Ashby	18	307990	5000469	650	0	750	0
Twintoor South	Ashby	18	307990	5000469	1100	0	1250	0
West Headstone	Airy	17	716253	5049885	0	2800	0	2800
West Quinn (switch to brown trout 2013)	S. Canonto	18	349687	4994678	0	0	0	0
West Twinpine	Tudor	18	294540	4965645	550	0	0	0
Wicklow	Wicklow	18	267302	5026588	0	1300	0	1470
Wish	Murchison	17	727293	5054843	1350	1350	1350	0
Yuill	Wicklow	18	275707	5027086	1650	0	1650	0
<b>Totals:</b>					<b>63,075</b>	<b>78,810</b>	<b>74,475</b>	<b>86,215</b>



BROWN TROUT					Number Stocked			
WATERBODY	TOWNSHIP	UTM Zone	Easting	Northing	2014	2015	2016	2017
Eels Creek	Anstruther/Burleigh	17	731094	4942632	2500	2500	2500	2500
Summit	S. Canonto	18	354874	4989538	3500	3500	4275	3400
West Quinn	S. Canonto	18	349687	4994678	1000	1000	1000	1000
<b>Totals:</b>					<b>7000</b>	<b>7000</b>	<b>7775</b>	<b>6900</b>



SPLAKE					Number Stocked			
WATERBODY	TOWNSHIP	UTM Zone	Easting	Northing	2014	2015	2016	2017
Albion	Faraday	18	265317	4992300	3000	0	3000	0
Bear	Dickens	18	273438	5044471	0	900	0	1000
Big Lighthouse	Herschel	17	733008	5008090	0	850	0	900
Big Mair	N. Canonto	18	349700	5003300	1350	0	1350	0
Blue	Barrie	18	339016	4972597	2500	0	2500	0
Bow	Methuen	18	262914	4953191	0	550	0	600
Brooks	Abinger	18	333337	4985464	0	1100	0	1100
Buck	Cashel	18	308382	4975330	0	450	0	500
Coe Island	Faraday	18	270353	4985863	2800	0	2800	0
Coghlan	Lyell	18	269145	5032885	0	3150	0	3200
Crevice	Murchison	17	724068	5050622	1700	0	1700	0
East Chain	Mayo	18	292569	4987059	200	0	200	0
Elzevir	Elzevir	18	314339	4952438	1200	0	1200	0
Granite	S. Canonto	18	353281	4991643	2000	2000	2000	2000
Grassy	Anstruther	17	723700	4960100	0	200	0	300
Grassy	Mayo	18	294169	4987874	450	900	0	1000
Greengrass	Airy	17	723685	5046562	350	0	350	0
Grindstone (switched to rainbow in 2016)	Miller	18	346080	4986132	6500	0	0	0
Little Bow	Methuen	18	262747	4952433	0	200	0	300
Little Coot	Bangor	18	290760	5022583	0	550	0	600
Little Merrill	Effingham	18	310871	4975559	0	2100	0	2100
Longairy	Airy	17	714535	5044295	2250	2250	2250	2300
Looncall	Anstruther	17	725593	4958018	0	2100	0	2100
McCausland	Barrie	18	329728	4970027	0	3000	0	3000
McWhirter	Carlow	18	288816	5010044	0	1100	0	1200
Monck	Cardiff	17	728118	4987242	3000	0	3000	0
Monkshood	Dickens	18	271575	5052357	0	2220	0	2220
Nixon	Anstruther	17	716700	4962900	0	250	0	300
North	Wollaston	18	268173	4975016	1300	1300	0	1400
North Chain	Mayo	18	292569	4987059	200	0	200	0
North Rathbun	Anstruther	17	720114	4963698	0	900	0	1000
O'Neill	Dickens	18	275669	5060026	1000	0	1000	0
Oneside	Murchison	17	727748	5050357	0	700	0	800
Oxbend	McClure	17	732799	5015117	0	900	0	1000
Poplar	Burleigh	17	718823	4954088	0	1150	0	1200
Poverty	Airy	17	717317	5040474	1500	1500	1500	0
Richards	Airy	17	720463	5052349	2800	0	2800	0
Riddell	Faraday	18	270742	4991515	1000	0**	1000*	0

\*\*indicates lakes that will be removed from the stocking program due to public access issues and / or incompatible fish communities (ie northern pike introductions, etc) or no angler returns

SPLAKE -continued					Number Stocked			
WATERBODY	TOWNSHIP	UTM Zone	Easting	Northing	2014	2015	2016	2017
Sandbox	McClure	17	732778	5014488	1250	0	1250	0
Shark	Burleigh	17	721707	4946144	1950	1950	0	2000
Sophies	Burleigh	17	730000	4953300	850	0	850	0
Spring	Limerick	18	285882	4977273	0	550	0	600
Spring	Ashby	18	305992	5003410	4000	4000	4000	4000
Spruce	Mayo	18	292915	4986339	0	250	0	300
Steenburg	Limerick	18	288019	4966884	7500	0	7500	0
Ties	Burleigh	17	733665	4949160	250	0	250	0
Urbach	Wollaston	18	277888	4967628	0	550	0	600
Wanamaker	Mayo	18	298234	4995157	1000	0	1000	0
West Chain	Mayo	18	292569	4987059	1250	0	1250	0
<b>Totals:</b>					<b>55,150</b>	<b>37,620</b>	<b>51,750</b>	<b>37,620</b>



RAINBOW TROUT					Number Stocked			
WATERBODY	TOWNSHIP	UTM Zone	Easting	Northing	2014	2015	2016	2017
Banner	Faraday	18	273450	4990028	1000	1000	1000	1000
Blakely	Denbigh	18	316071	5001318	0	600	600	600
Cardwell	Wicklow	18	270753	5016017	2300	2300	2300	2300
Chouinard	Ashby	18	307584	4998975	0	500	500	500
Colbourne	Cardiff	17	725461	4986745	3500	3500	3500	3500
Cope	Cardiff	17	723652	4992706	1800	1800	1800	1800
Egan	Limerick	18	291818	4984305	5340	4200	4200	4200
Grindstone	Miller	18	346080	4986132	-	-	8000	8000
Hardtack	Airy	17	717091	5048245	3400	3400	3400	3400
Jordan	Cardiff	17	731063	4994887	4300	4300	4300	4300
Kilbourne	Abinger	18	323191	4984564	0	900	900	900
King	Ashby	18	313537	4996883	0	2300	2300	2300
Lasswade	Chandos	18	262660	4961932	1900	1900	1900	1900
Little Green	N. Canonto	18	347898	5001055	0	450	450	450
Little Lighthouse	Herschel	17	732209	5008881	700	700	700	700
Long	Limerick	18	291211	4983180	0	2000	2000	2000
Lower Cardiff	Cardiff	17	720923	4993723	1700	1700	1700	1700
Machesney	Effingham	18	318821	4983482	0	2000	2000	2000
Mair	S. Canonto	18	355929	4996492	4100	3100	3100	3100
Marble	Dungannon	18	277974	4990332	700	700	700	700
Mosque	Miller	18	349420	4985682	8500	7500	7500	7500
Mountain	Anstruther	17	721900	4962200	0	800	800	800
Mountain	Burleigh	17	720200	4948400	0	500	500	500
Quackenbush	Miller	18	334363	4995442	650	650	650	650
Sucker	Burleigh	17	731000	4953800	0	900	900	900
Upper Cardiff	Cardiff	17	722141	4994569	1600	1600	1600	1600
V Lake	Mayo	18	294525	4989376	1200	1200	1200	1200
Whiteduck	Bangor	18	288824	5025953	1000	1000	1000	1000
Wolfe	S. Canonto	18	356266	4991081	2300	2300	2300	2300
York River	Faraday/Herschel	18	278393	4992228	1200	1200	1200	1200
<b>Totals:</b>					<b>47,190</b>	<b>55,000</b>	<b>63,000</b>	<b>63,000</b>



# ANGLING DIARY



NAME: \_\_\_\_\_

ADDRESS: \_\_\_\_\_

**Return to:**  
Ministry of Natural Resources and Forestry  
P.O. Box 500, Bancroft, ON K0L 1C0  
Fax: 613-332-0608

Date	Name of Lake	Township	# Hours Fished	Fish Species Caught	# of Fish Caught

**Unsuccessful fishing days are important information**  
Thank-you for participating in our survey!